












Demarest Nature Center and Closter Green Acres Trail Map

250 feet
NORTH ↑

-  bench
-  forest
-  field/park
-  road
-  trail
-  railroad
-  bridge
-  stream/pond
-  trail entrance
-  town border
-  notable building

surveyed and drawn by Dave Emerson 2009
additional surveying by Kevin Riley 2020
design updated by David Goodwin 2020

